

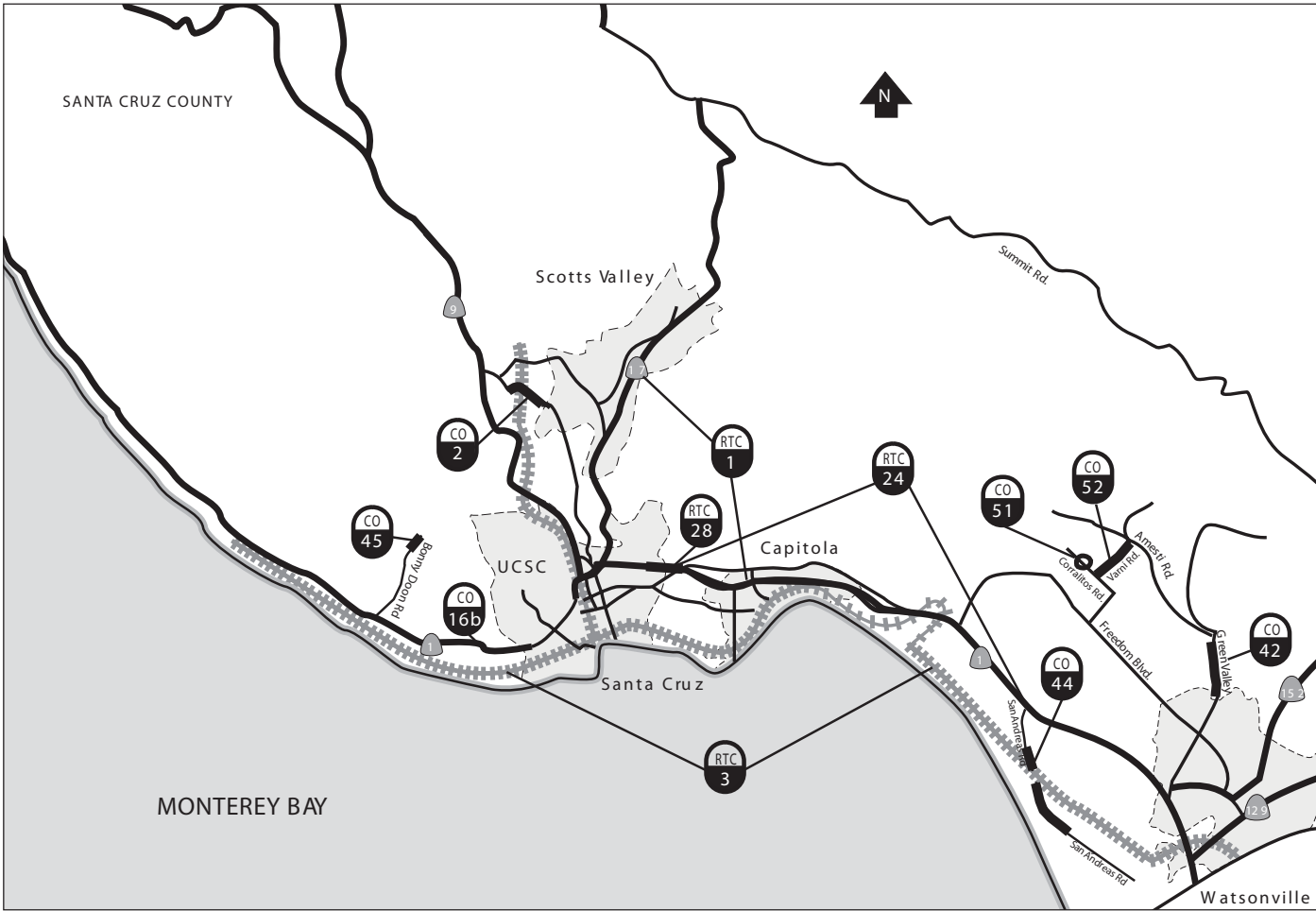
Santa Cruz County Programmed Projects

Project List

CO 2	Graham Hill Road Safety Improvements	CTSA	Community Bridges Paratransit Service
CO 16b	Wilder Ranch Bikeway Phase 2	MTD 3b	Bus Replacements
CO 42	Green Valley Road/ Holohan Improvements	MTD 14b	Highway 17 Express Bus Replacements
CO 44	San Andreas Road Rehabilitation	MTD 15	Transit Trip Planner
CO 45	Bonny Doon Road Rehabilitation	MTD 16	Transit Bus Alternative Fuel Conversion
CO 51	Corralitos Road Turn Lane -Not approved by CTC	RTC 2	Commuter Solutions Rideshare Program
CO 52	Varni Road Rehabilitation-Not approved by CTC	RTC 4	RTC Project Monitoring/ Planning
RTC 1	Freeway Service Patrol on Highways 1 and 17	RTC 16	Bike Parking Subsidy Program
RTC 3	Santa Cruz Branch Rail Line Right-of-Way Acquisition †	RTC 17	Ecology Action Transportation Program
		RTC 19	Electric Bicycle Commuter Incentive Program
RTC 24	Hwy 1 HOV Lanes Environmental Review †	RTC 26	Bike to Work Program
RTC 28	Hwy 1 Morrissey to Soquel Auxiliary Lane Project †	RTC 27	Monterey Bay Scenic Sanctuary Trail Network
<hr/>		VC 1	Volunteer Center Specialized Transportation
CO 50	Community Traffic Safety Coalition	WAT 08	Pajaro Valley Transportation Management Association

Not Mapped

† Project appears on more than one map

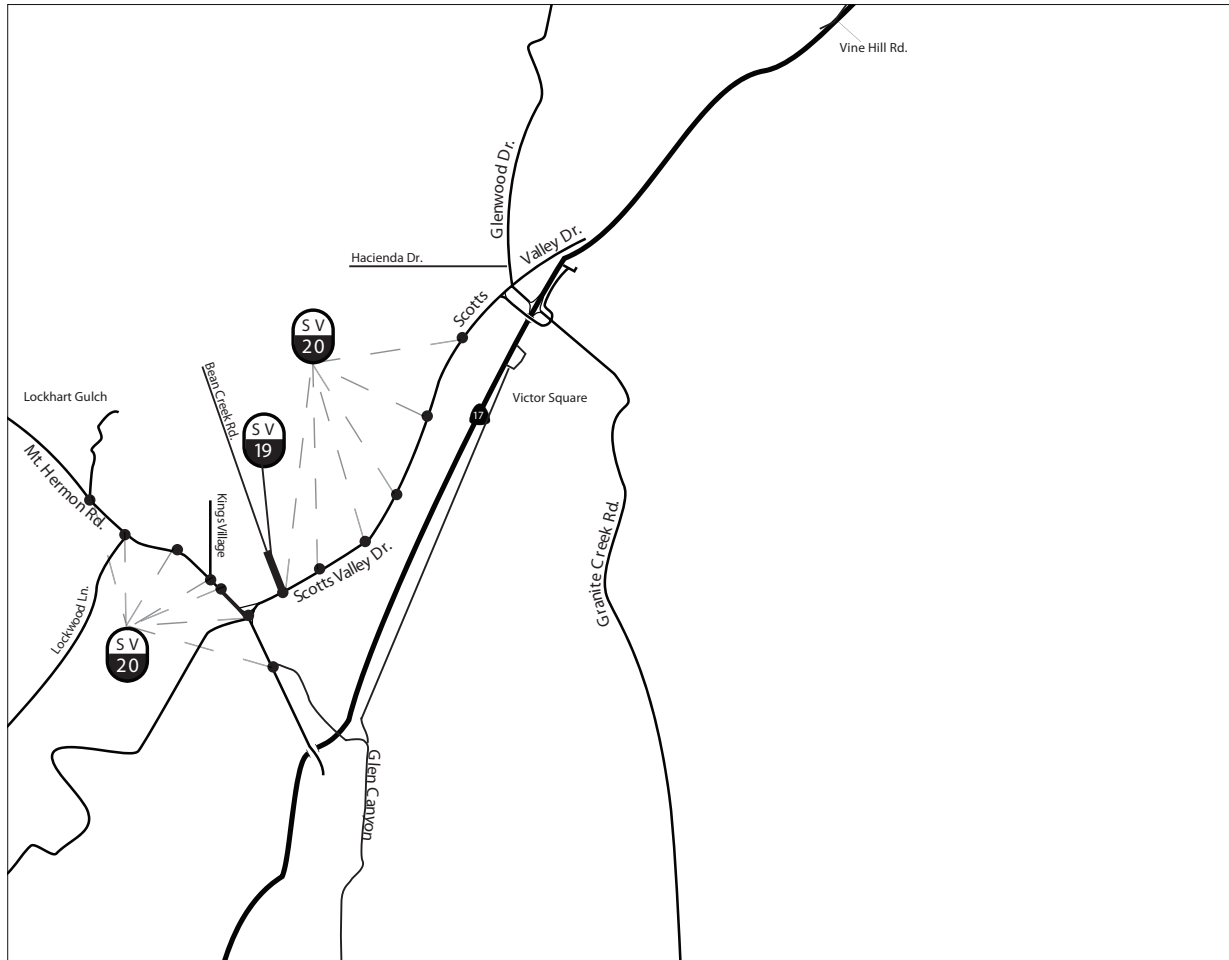


Programmed Projects (2008-2013)  
Santa Cruz County Project Map

This map was created for graphical illustration purposes only. The mapped location and extent of individual projects are approximate. Please refer to the project list for more detailed information about individual projects.

Project List

- SV 20 Traffic Signal System Modernization
- SV 21 Bean Creek Road Rehabilitation  
Not approved by CTC



† Project appears on more than one map

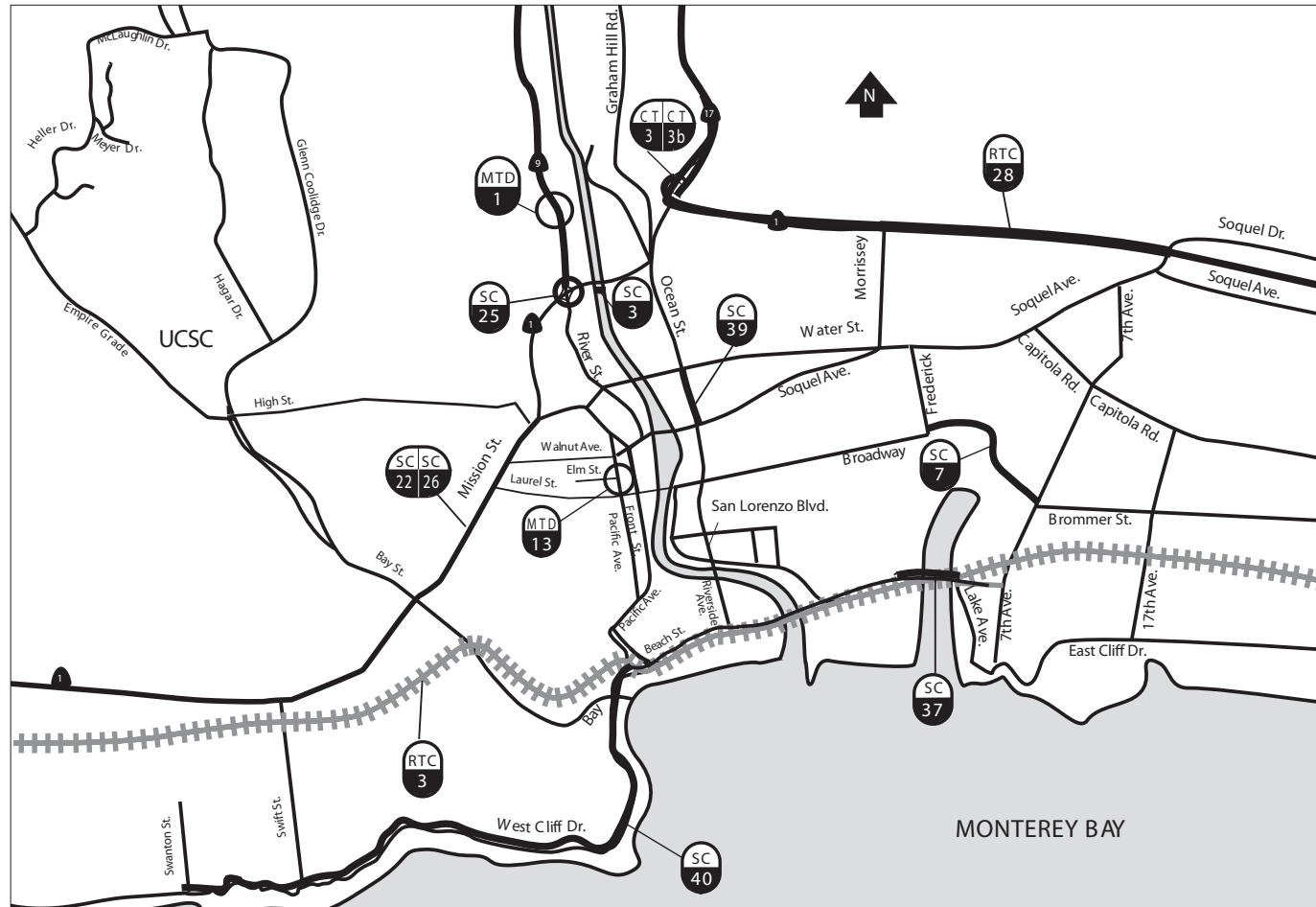
Programmed Projects (2008-2013)  
Scotts Valley Project Map

This map was created for graphical illustration purposes only. The mapped location and extent of individual projects are approximate. Please refer to the project list for more detailed information about individual projects.

Project List

- CT 3 Highway 1/17 Merge Lanes
- CT 3B Highway 1/17 Merge Lanes-Landscaping
- MTD 1 MetroBase Consolidated Operations Facility
- MTD 13 Metro Center Rehabilitation
- RTC 3 Santa Cruz Branch Rail Line Right-of-Way Acquisition †
- RTC 28 Highway 1 Morrissey to Soquel Auxiliary Lane Project †
- SC 3 San Lorenzo River Bike/ Pedestrian Bridge
- SC 7 Broadway-Brommer Bike Path
- SC 22 Mission Street Landscaping
- SC 25 Highway 1/9 Intersection Modifications
- SC 26 Mission Street Lighting
- SC 37 Murray St Bridge Replacement
- SC 39 Ocean Street Repaving
- SC 40 West Cliff Drive Path Repairs

† Project appears on more than one map



Programmed Projects (2008-2013)  
Santa Cruz Area Project Map

This map was created for graphical illustration purposes only. The mapped location and extent of individual projects are approximate. Please refer to the project list for more detailed information about individual projects.

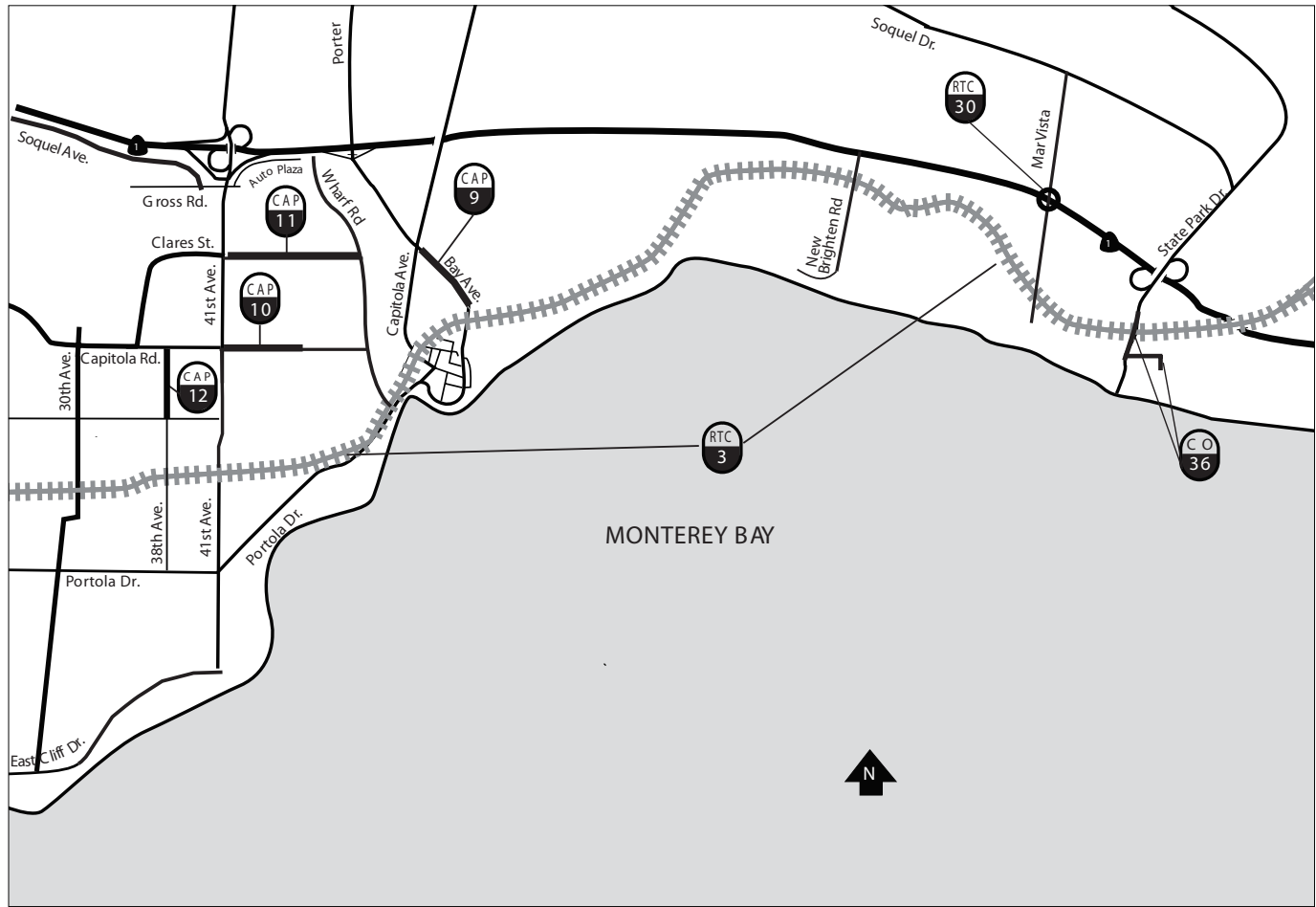
**Project List**

- CAP 9 Bay Avenue Sidewalk
- CAP 10 Capitola Road (41st-45th) Traffic Calming and Pedestrian Improvements
- CAP 11 Clares Street Traffic Calming and Pedestrian Facilities
- CAP 12 **Not approved by CTC**†  
Capitola Road (41st-45th) Sidewalk
- CO 36 State Park Drive Improvements
- RTC 3 Santa Cruz Branch Rail Line Right-of-Way Acquisition
- RTC 30 Highway 1 Mar Vista Bike/Pedestrian Overcrossing

**Not Mapped**

- SP 04 "Bridge to the Past" Old Growth Loop Trail

† Project appears on more than one map



**Programmed Projects (2008-2013)  
Capitola-Aptos Area Project Map**

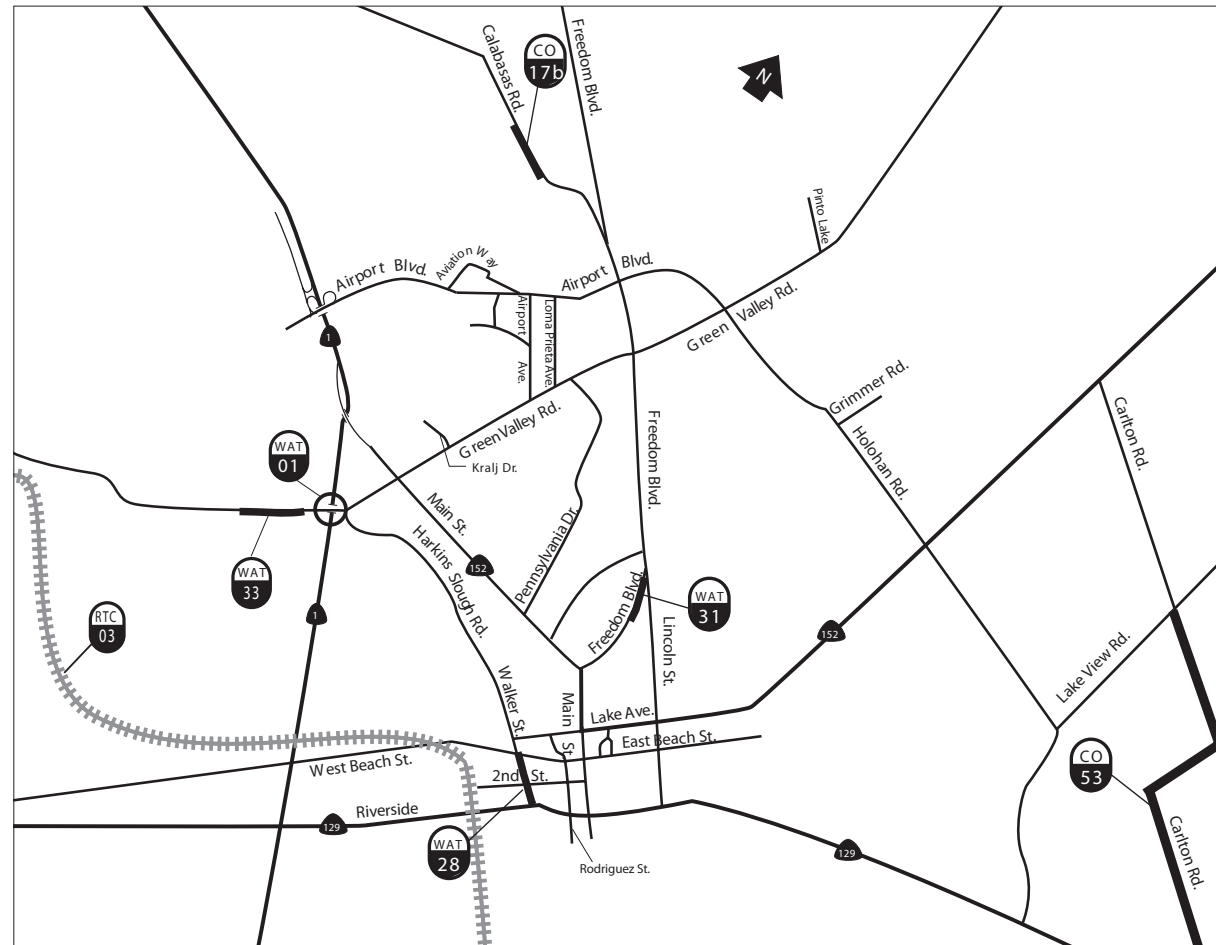
This map was created for graphical illustration purposes only. The mapped location and extent of individual projects are approximate. Please refer to the project list for more detailed information about individual projects.

**Project List**

- CO 17b Calabasas Road Improvements:  
Buena Vista to Bradford
- CO 53 Carlton Road Rehabilitation
- RTC 03 Santa Cruz Branch Rail Line  
Right-of-Way Acquisition†
- WAT 01 Highway 1/Harkins Slough Road  
Interchange Modifications
- WAT 28 Walker Street Improvements
- WAT 31 Freedom Valley Road Rehabilitation
- WAT 33 Struve Slough Bridge

**Not Mapped**

- WAT 08 Pajaro Valley Transportation Management  
Association



† Project appears on more than one map

**Programmed Projects (2008-2013)  
Watsonville Area Project Map**

This map was created for graphical illustration purposes only. The mapped location and extent of individual projects are approximate. Please refer to the project list for more detailed information about individual projects.