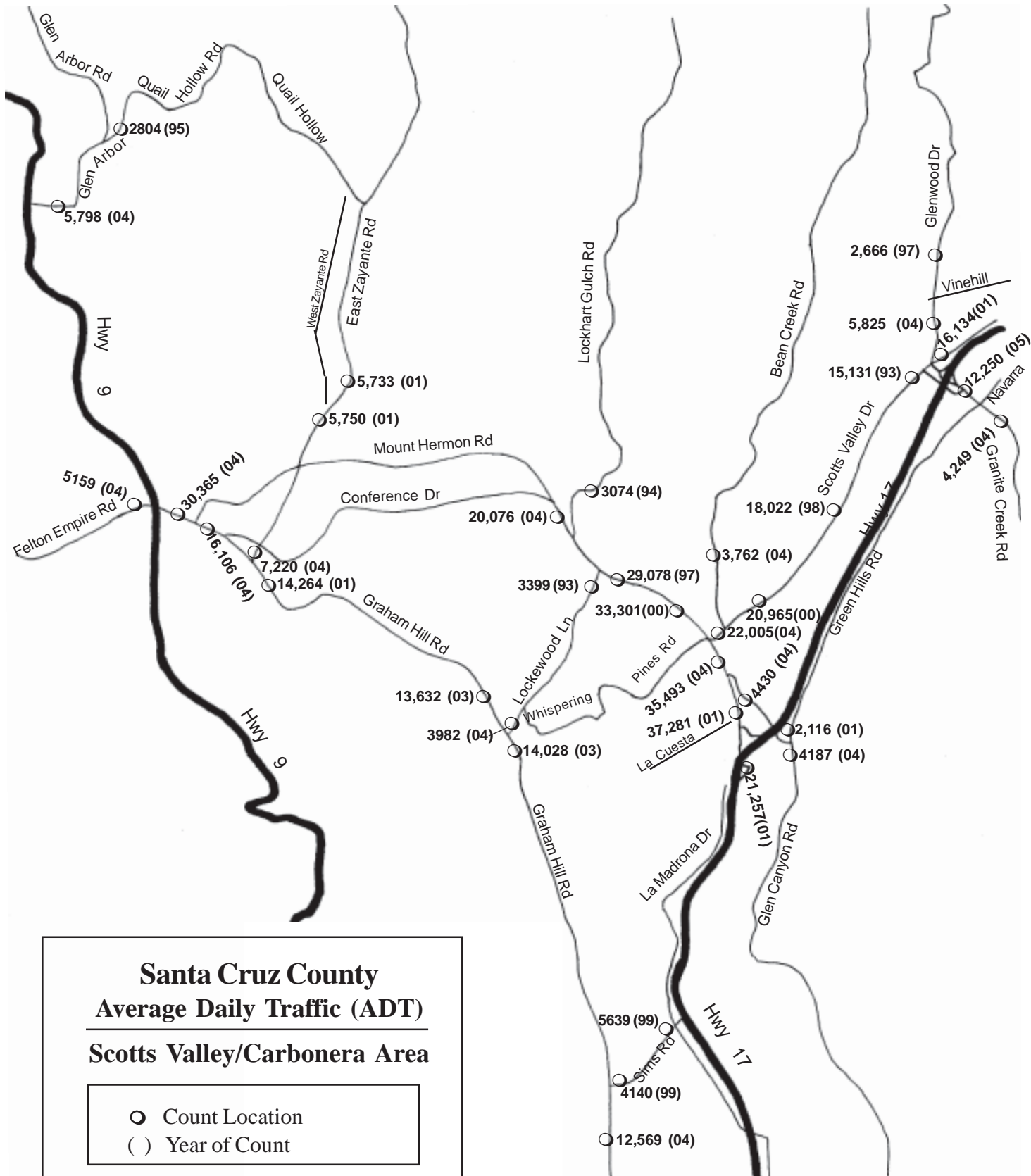


*Appendix J*

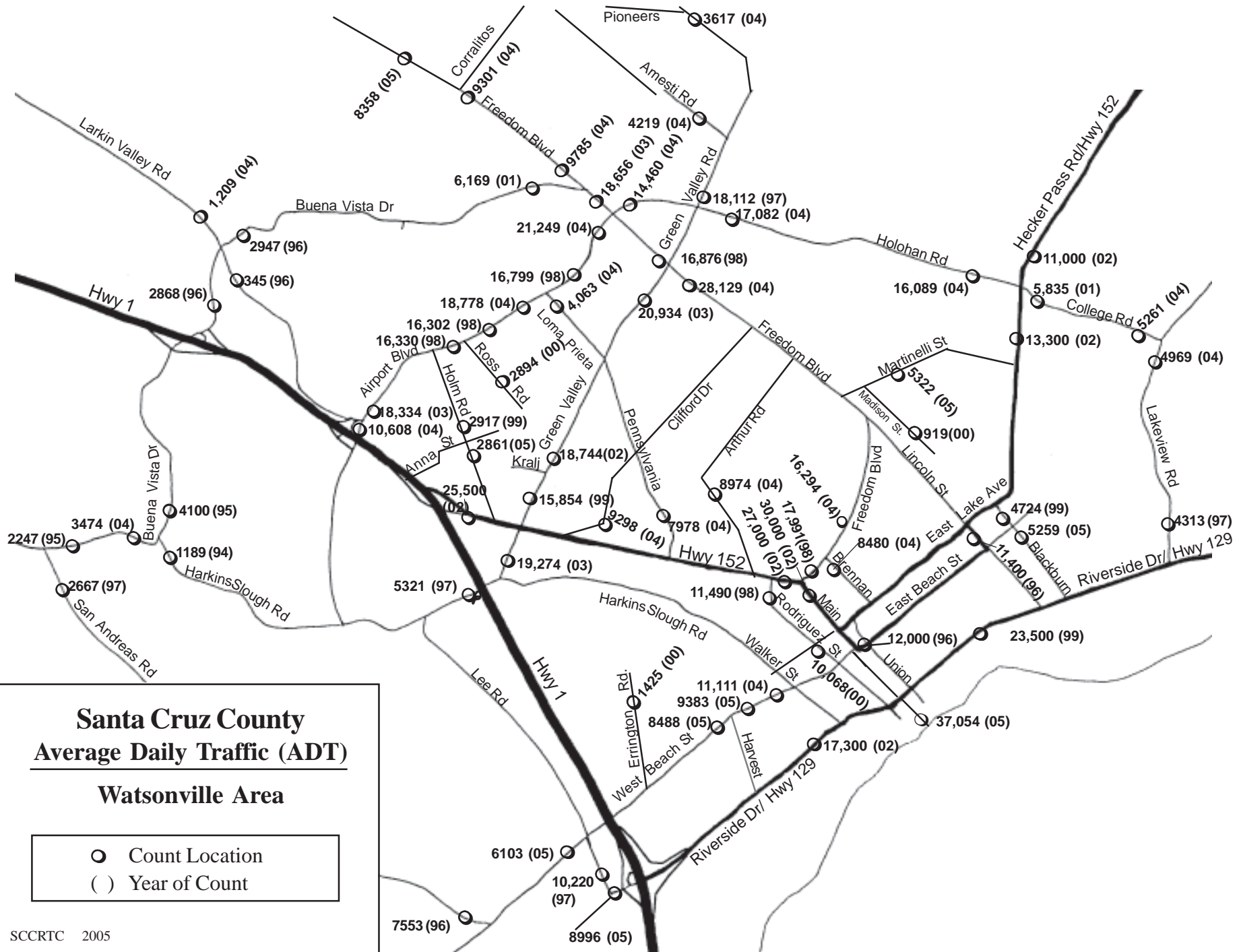
**Current Traffic Volumes on Roadways  
throughout  
Santa Cruz County**

Source: 2004 Transportation Monitoring Report, SCCRTC



SCCRTC 2005

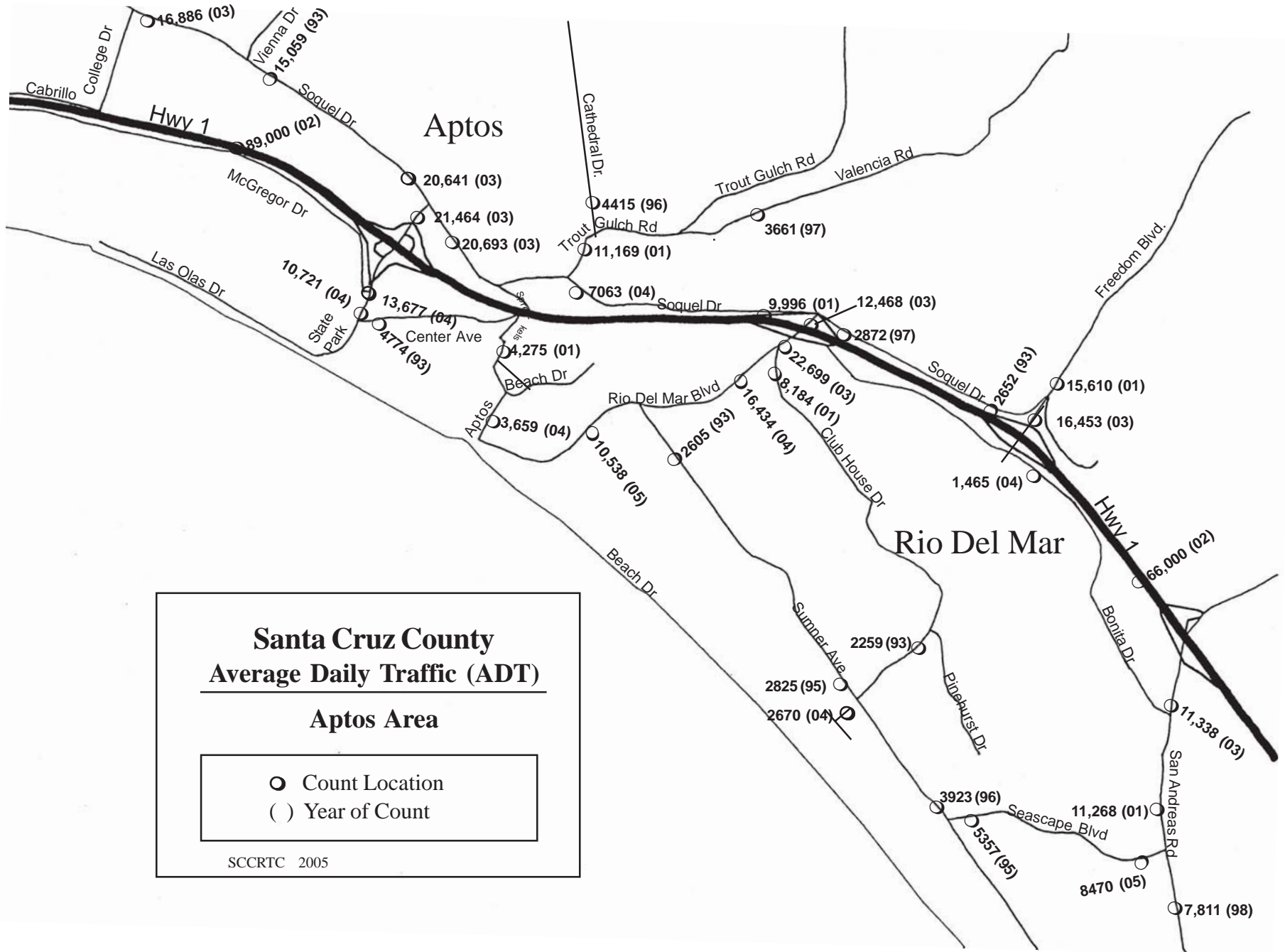




**Santa Cruz County  
Average Daily Traffic (ADT)**

**Watsonville Area**

- Count Location
- ( ) Year of Count



## APPENDIX J, TABLE 1: SANTA CRUZ COUNTY REGIONAL TRAFFIC COUNTS

Average Daily Traffic (ADT) Volumes on roadways throughout Santa Cruz County

AREA*	STREET	CROSS STREET	THRU LANES	MOST RECENT	MONTH/ YEAR	PRIOR ADT	MONTH/ YEAR	PRIOR ADT	MONTH/ YEAR	PRIOR ADT	MONTH/ YEAR	PRIOR ADT	MONTH/ YEAR
C	7th Ave	S/O Capitola Rd.	2	13,718	Jul-01	12,126	Jul-97	12,136	Aug-95	11,875	Apr-90	9,639	Feb-88
C	7th Ave.	N/O Capitola Rd.	2	8,360	Mar-04	8,215	Apr-00	8,653	May-96	8,852	Apr-90	7,866	Mar-86
C	7th Ave.	S/O Eaton St.	2	15,701	Mar-04	16,180	Apr-00	12,023	Dec-96	10,311	Apr-90	11,295	Apr-89
C	7th Ave.	S/O Bostwick	2	9,560	May-04	10,349	May-00						
C	7th Ave.	S/O Soquel Dr.	2	8,544	Nov-01	8,789	May-95	8,939	May-89	8,653	Jul-87		
C	7th Ave.	N/O Brommer St.	2	11,240	Apr-93	9,999	Feb-88						
C	7th Ave.	N/O Carmel St.	2	13,063	Jan-86								
C	7th Ave.	N/O Eaton St.	2	13,166	Jul-95	12,271	Aug-89	12,276	Mar-86	11,093	May-84	10,875	Aug-81
C	7th Ave.	S/O Brommer St.	2	11,398	Nov-01	13,179	May-96	12,813	Apr-90	12,647	Jun-87		
C	17th Ave.	S/O Soquel Ave.	2	12,534	May-04	9,789	May-96	11,767	Dec-90	11,439	Jun-89	12,410	Jul-87
C	17th Ave.	N/O Portola Dr.	2	8,733	Jun-04	6,100	Jun-98	7,421	Feb-93	8,063	Jul-89	7,146	Aug-86
C	17th Ave.	S/O Capitola Rd.	2	13,305	Jul-01	12,854	Mar-86						
C	17th Ave.	N/O Capitola Rd.	2	13,199	Jul-01	10,747	Jul-97	11,360	Sep-95	11,353	Jul-89	12,066	Jul-87
C	17th Ave.	N/O Brommer St.	2	12,722	Oct-03	11,498	Oct-99						
C	17th Ave.	S/O Brommer St.	2	12,864	Oct-03	12,923	Oct-99	13,274	May-96	12,754	Jul-90	12,765	Aug-89
C	17th Ave.	S/O Rodriguez St.	2	10,902	Feb-86								
C	17th Ave.	N/O Rodriguez St.	2	10,368	Feb-86								
C	18th Ave.	N/O East Cliff Dr.	2	1,130	Aug-86								
C	19th Ave.	S/O Portola Dr.	2	718	Aug-86								
C	30th Ave.	RR Tracks	2	4,720	Aug-04	3,988	Jul-87	2,758	Aug-81				
C	38th Ave.	N/O RR Tracks	2	6,395	Mar-04	5,594	Mar-88	5,359	Aug-81				
C	41st Ave.	N/O Brommer St.	4	19,818	Jan-04	20,001	Jan-01	14,302	Jan-85				
C	41st Ave.	S/O Brommer St.	4	18,986	Jun-04	18,986	Jun-04	19,311	Jun-01	20,101	May-98	11,582	Jan-85
C	41st Ave.	N/O Capitola Rd.	6	28,831	Jul-03	29,138	Jul-00	29,319	Jul-98	26,313	May-98	27,821	Mar-92
C	41st Ave.	N/O Clares St.	6	46,180	Sep-03	45,136	Oct-99	45,240	Oct-97	49,240	Dec-95	39,267	Jun-89
C	41st Ave.	S/O Clares St.	6	30,165	Sep-03								
C	41st Ave.	S/O Soquel Dr.	4	16,089	Feb-05	19,150	Jan-01	19,050	Dec-98	15,270	Jan-94	16,688	Jun-89
C	41st Ave.	N/O Portola Dr.	4	15,716	Jul-03	12,200	May-98*	12,804	Sep-96	12,809	Jul-90	12,571	Jul-89
C	46th Ave.	N/O Capitola Rd.	2	974	Apr-86								
C	47th Ave.	N/O Capitola Rd.	2	526	Apr-86								
C	47th Ave.	S/O Capitola Rd.	2	1,967	Mar-86								
C	48th Ave.	N/O Capitola Rd.	2	424	Apr-86								
C	49th Ave.	N/O Capitola Rd.	2	6,432	Apr-86								
C	49th Ave.	S/O Capitola Rd.	2	1,892	Apr-86								
W	Airport Ave.	N/O Holly Dr.	2	1,703	Feb-00								
W	Airport Blvd.	W/O Loma Prieta Ave.	4	18,778	Jun-04	17,631	Jun-98	15,081	Oct-90	14,074	Jul-84		
W	Airport Blvd.	N/O Freedom Blvd.	2	14,460	Aug-04	14,321	Jul-00	13,244	Aug-96	12,748	Oct-90	11,498	Jul-88

AREA*	STREET	CROSS STREET	THRU LANES	MOST RECENT	MONTH/ YEAR	PRIOR ADT	MONTH/ YEAR	PRIOR ADT	MONTH/ YEAR	PRIOR ADT	MONTH/ YEAR	PRIOR ADT	MONTH/ YEAR
W	Airport Blvd	S/O Freedom Blvd.	4	21,249	Sep-04	17,249	Sep-97	16,240	Oct-95	16,376	Oct-90	14,858	Sep-89
W	Airport Blvd.	On Hwy 1 overpass	2	10,608	Sep-04	9,244	Jun-99	6,922	Jun-87				
W	Airport Blvd	E/O Highway 1	2	18,334	Jun-03	13,971	Jun-95	14,214	Oct-89	10,834	Apr-85		
W	Airport Blvd.	N/O Roache Rd.	2	16,799	May-98								
W	Airport Blvd.	E/O Ross Ave.	2	16,302	May-98								
W	Airport Blvd.	W/O Ross Ave.	2	16,330	May-98								
V	Alba Rd.	W/O Highway 9	2	599	Dec-86								
A	Alta Drive	NE/O Club House Dr.	2	2,024	Mar-85								
W	Amesti Rd.	S/O Browns Valley Rd	2	687	Nov-04								
W	Amesti Rd.	W/O Green Valley Rd.	2	4,219	Jun-04	4,422	Jun-97	5,211	Aug-91	5,395	Jul-88	4,894	Apr-85
W	Anna St.	S/O Holm Rd.	2	2,332	Apr-99								
W	Anna St.	N/O Holm Rd.	2	3,206	Apr-99								
A	Aptos Beach Dr.	S/O Bennet Rd.	2	3,659	Aug-04	4,585	Aug-01	5,736	Aug-88				
A	Aptos Creek Rd	N/O RR Tracks	2	2,676	Apr-05								
A	Aptos St.	W/O Bernal St.	2	1,345	Jan-86								
A	Aptos St.	E/O Bernal St.	2	1,231	Jan-86								
W	Arthur Rd.	W/O Freedom Blvd.	2	2,721	Feb-00	1,470	Jul-88	1,672	Apr-85				
W	Arthur Rd	N/O Main St.	2	8,974	Apr-04	7,828	Jul-88	7,315	Apr-85				
W	Arthur Rd.	N/O Marin	2	5,347	Apr-99								
C	Bay Ave.	S/O Highway 1	4	20,750	Mar-03	21,883	Jul-00	21,596	Jul-98	18,889	Apr-93	20,482	May-86
C	Bay Ave	E/O Capitola Ave.	4	8,413	Jun-03	13,194	Dec-98	7,694	Mar-93				
C	Bay Ave.	E/O Burlingame Ave.	4	7,462	Jul-84								
C	Bay Ave.	N/O Park Ave.	2	4,015	Apr-05	6,182	Apr-84						
W	Beach Rd.	W/O Lee Rd	2	6,103	Apr-05	5,609	Apr-04	4,195	Apr-85				
W	Beach St.	N/O Harvest Dr.	2	9,383	Apr-05	8,087	Apr-98	8,443	Apr-85				
W	Beach St	S/O Harvest Dr.	2	8,488	Apr-05	5,929	Apr-98						
W	Beach St	W/O Walker St.	2	11,111	May-04	9,064	May-98						
V	Bean Creek Rd.	N/O Scotts Valley Dr.	2	3,762	Aug-04	4,091	Jul-97	4,623	Mar-92	3,417	Jun-86	3,319	Jan-85
V	Bear Creek Rd.	E/O Highway 9	2	5,415	Oct-03	5,680	Oct-98	5,033	May-93	4,820	Oct-88	4,542	Aug-86
V	Bear Creek Rd.	W/O Skyline Blvd	2	3,381	Oct-88	2,455	Dec-85						
W	Blackburn St	S/O East Beach St.	2	5,259	May-05	5,345	May-99	5,106	Nov-93	5,590	Nov-92	4,178	Mar-90
W	Blackburn St.	N/O East Beach St.	2	4,724	May-99								
A	Bonita Dr.	S/O Freedom Blvd.	2	1,465	Aug-04	1,329	Aug-97	1,661	Aug-96	1,356	Aug-95	1,000	Aug-93
V	Branciforte Dr	E/O Glen Canyon Rd	2	3,886	Nov-04								
W	Brennan St	E/O Freedom Blvd.	2	8,480	Aug-04	7,222	Aug-94	7,542	Mar-92	7,416	Jul-88	6,281	May-85
W	Brennan St.	N/O East Lake	2	6,533	Oct-83								
W	Bridge St.	N/O Blackburn St.	2	4,906	Apr-85								
C	Brommer St.	E/O 7th Ave.	2	8,372	Jul-04	8,039	Jul-98	8,218	Jul-95	8,014	Jun-89	7,809	Jul-87
C	Brommer St.	E/O Chanticleer Ave.	2	7,615	Jul-04	9,944	Aug-95	8,615	Jul-89				
C	Brommer St.	E/O 17th Ave.	2	7,681	Oct-04	7,216	Jul-04	6,973	Oct-99	9,741	Apr-95	9,238	Apr-95

AREA*	STREET	CROSS STREET	THRU LANES	MOST RECENT	MONTH/ YEAR	PRIOR ADT	MONTH/ YEAR	PRIOR ADT	MONTH/ YEAR	PRIOR ADT	MONTH/ YEAR	PRIOR ADT	MONTH/ YEAR
C	Brommer St.	W/O 17th Ave.	2	6,541	Oct-03	7,828	Oct-99	7,812	Jun-90	8,480	May-88		
C	Brommer St.	W/O 41st Ave.	2	6,539	Dec-03	6,159	Dec-98	6,055	Mar-93	6,618	Jun-89	6,572	Jul-87
W	Buena Vista Dr.	W/O Harkins Slough	2	3,474	Aug-04	2,854	Aug-94	2,056	Aug-89	1,663	Apr-84		
W	Buena Vista Dr.	W/O Freedom Blvd.	2	6,169	Apr-01	6,765	Jul-97	6,170	Aug-91	9,392	Feb-88	5,484	Jul-84
W	Buena Vista Dr.	E/O Bradford Rd.	2	2,739	Apr-85								
W	Buena Vista Dr.	E/O Harkins Slough	2	4,100	Jun-95	1,605	Apr-84						
W	Buena Vista Dr.	S/O Larkin Valley Rd.	2	2,868	May-96	2,259	Nov-90						
W	Buena Vista Dr.	N/O Larkin Valley Rd.	2	2,947	May-96	2,274	Nov-90						
W	Buena Vista Dr.	E/O San Andreas Rd.	2	2,247	Jun-95	1,881	Jun-88						
W	Buena Vista Landfill	1231 Buena Vista Dr	1	332	Dec-00	442	Sep-00						
A	Cabrillo College Dr.	S/O Alturas Way	2	948	Sep-00	1,727	Sep-86						
A	Cabrillo College Dr.	W/O Willowbrook Ln.	2	8,926	Sep-00	3,185	Sep-86						
A	Cabrillo West Perimeter Rd	N/O Soquel Dr.	3	8,681	Sep-04								
A	Cabrillo East Perimeter Rd	N/O Soquel Dr.	2	2,580	Sep-04								
C	Capitola Ave	N/O Bay Ave.	2	5,741	Jul-04	3,869	Jul-00	5,747	Jul-95	5,405	Jun-89		
C	Capitola Ave	N/O Stockton Av	2	7,434	Aug-04	7,894	Aug-99	8,289	Jun-93	9,729	Apr-89		
C	Capitola Ave.	N/O Plum St.	2	4,506	Jul-84								
C	Capitola Ave.	S/O Soquel Dr.	2	4,691	Nov-03	4,291	Nov-96	3,736	Jul-90	5,286	Aug-88	4,164	Jul-84
C	Capitola Ave.	at City Hall	2	9,190	Jun-84	9,278	Apr-84						
C	Capitola Rd.	E/O 30th Ave.	2	19,887	May-03	16,222	May-98*	18,452	Sep-97	17,977	Mar-92	17,943	Nov-90
C	Capitola Rd.	E/O 41st Ave.	2	14,619	May-05	13,273	May-98						
C	Capitola Rd.	E/O 45th Ave	2	12,771	May-03	11,812	May-98						
C	Capitola Rd.	E/O 7th Ave.	2	17,513	Jul-04	16,885	Jul-97	16,897	Jul-95	15,454	Jul-89	16,231	Jun-87
C	Capitola Rd.	W/O 17th Ave.	2	17,241	Jul-04	15,466	Jul-00	16,838	Aug-96	15,214	May-93	16,303	Jun-90
C	Capitola Rd.	W/O 30th Ave.	4	19,917	Aug-03	16,127	May-98*	17,333	Aug-96	17,142	Nov-90		
C	Capitola Rd.	W/O 45th Ave.	2	12,412	Jul-03	13,484	Jul-99	12,893	Jul-95	11,880	Aug-89	12,093	Apr-86
C	Capitola Rd.	W/O 7th Ave.	2	16,790	Jul-03	17,603	May-98*	16,885	Jul-97	17,127	Aug-95	14,226	Apr-88
C	Capitola Rd.	E/O 17th Ave.	2	16,969	Aug-03	15,561	Aug-98	16,838	Aug-96	15,288	May-93	16,051	Aug-90
C	Capitola Rd.	W/O 44th Ave	2	11,605	Jul-84								
C	Capitola Rd.	E/O 47th Ave	2	12,044	Mar-86								
C	Capitola Rd.	E/O 49th Ave	2	8,334	Apr-05	7,351	Apr-86						
C	Capitola Rd.	E/O Chanticleer Ave.	2	17,229	Aug-96	17,147	Jun-90						
V	Carbonera Dr.	E/O El Rancho	2	1,897	Apr-86								
W	Carlton Rd.	N/O Hwy 129	2	1,855	Aug-88	1,046	Sep-85						
W	Carnation Rd.	E/O Green Valley Rd.	2	3,069	Nov-85								
A	Cathedral Dr.	W/O Trout Gulch Rd.	2	4,415	Aug-96	3,624	Jul-85	4,112	Jul-85				
A	Center Ave.	E/O State Park Dr.	2	4,155	Feb-00	4,774	Apr-93	5,869	Feb-88				
C	Clares St.	W/O 46th Ave	2	4,140	Jul-84								

AREA*	STREET	CROSS STREET	THRU LANES	MOST RECENT	MONTH/ YEAR	PRIOR ADT	MONTH/ YEAR	PRIOR ADT	MONTH/ YEAR	PRIOR ADT	MONTH/ YEAR	PRIOR ADT	MONTH/ YEAR
C	Cliff Dr.	W/O Wharf Rd.	2	8,923	Jul-04	9,015	Jul-00	9,727	Sep-96	9,161	Aug-90	9,564	Jul-84
C	Cliff Dr.	E/O Wharf Rd.	2	17,340	May-03	15,922	May-98*	18,743	Oct-96	17,416	Aug-90		
W	Clifford Av.	S/O Freedom Blvd.	2	4,985	Jul-88	2,947	Apr-85						
W	Clifford Av	N/O Main St.	2	9,298	Apr-04	5,744	Apr-99	3,983	Jul-88	2,523	Apr-85		
A	Club House Dr.	E/O Lock Dr.	2	5,986	Feb-85								
A	Club House Dr.	S/O Pinehurst Dr.	2	2,259	Feb-93								
A	Club House Dr.	E/O Rio Del Mar	2	8,184	Jul-01	9,420	Jul-86						
A	Club House Dr.	E/O St. Andrews Dr.	2	3,987	Feb-85								
A	Club House Dr.	S/O RR Crossing	2	2,670	Aug-04								
W	College Rd	E/O Hwy 152	2	5,835	Jul-01	6,635	Jul-95	3,984	1988				
W	College Rd.	W/O Lakeview Rd.	2	5,261	Jun-04	5,303	Jun-97	4,954	Sep-91	3,942	Jul-88	3,324	Jul-84
W	Corralitos Rd.	N/O Varni	2	6,173	Nov-04								
W	Corralitos Rd.	S/O Varni St.	2	5,158	Nov-86								
A	Dolphin Dr.	W/O Seascapes Blvd.	2	1,474	Aug-88	1,514	Mar-85						
A	Dolphin Dr.	N/O Sumner Ave.	2	413	Aug-88								
C	East Cliff Dr.	W/O 17th Ave.	2	13,978	Nov-04	16,044	Aug-04	14,849	May-04	13,985	Feb-04	13,605	Jan-04
C	East Cliff Dr.	E/O 5th Ave	2	5,116	Jul-04								
C	East Cliff Dr.	E/O 7th Ave.	2	15,322	Jun-01	17,347	May-84						
C	East Cliff Dr.	E/O 18th Ave.	2	7,797	Aug-86								
C	East Cliff Dr.	E/O 26th Ave.	2	4,633	Jan-86								
C	East Cliff Dr.	E/O 36th Ave.	2	6,456	Jan-86								
C	East Cliff Dr.	E/O Lake Ave.	2	7,672	Jul-01	3,873	May-85						
V	East Zayante Rd.	S/O West Zayante Rd.	2	5,750	Nov-01	6,721	Nov-00	7,558	Jun-95	5,796	Oct-86	5,705	Feb-85
V	East Zayante Rd.	N/O Graham Hill Rd	2	7,220	Jun-04	7,256	Jun-00	7,117	1989				
V	East Zayante Rd.	S/O Lompico Rd.	2	3,275	Dec-85								
V	East Zayante Rd.	E/O Lompico Rd.	2	1,719	Nov-01	1,966	Dec-85						
V	East Zayante Rd.	N/O West Zayante	2	5,733	Mar-01	1,855	Feb-85						
C	Eaton St.	W/O 7th Ave.	2	17,814	Aug-04	20,537	Jul-01	19,314	Jul-97	17,657	Sep-95	14,059	Jun-93
C	Eaton St.	E/O Lake Ave.	2	18,088	Mar-01	19,345	Mar-86						
V	El Rancho Dr.	N/O Carbonera Dr.	2	4,734	Apr-86								
V	El Rancho Dr.	S/O Carbonera Dr.	2	4,552	Apr-86								
V	Empire Grade	E/O Smith Grade	2	2,329	May-05								
W	Errington Rd	N/O West Beach	2										
W	Errington Rd	S/O Stone Creek Apts.	2	1,425	Nov-00								
C	Esplanade	E/O Cliff Dr.	2	3,709	May-04	3,607	May-98						
C	Estates Dr	At RR crossing	2	141	Aug-04								
W	Fairgrounds	Entrance	2	9,197	Sep-83								
C	Fanmar Wy.	W/O Monterey Ave.	2	377	Jun-84								
V	Felton Empire Rd.	W/O Hwy 9	2	5,159	Jun-04	2,623	Jun-95	2,262	Jan-89	2,429	Aug-86		
W	Ford St.	W/O Main St.	2	2,678	Oct-83								

AREA*	STREET	CROSS STREET	THRU LANES	MOST RECENT	MONTH/ YEAR	PRIOR ADT	MONTH/ YEAR	PRIOR ADT	MONTH/ YEAR	PRIOR ADT	MONTH/ YEAR	PRIOR ADT	MONTH/ YEAR
W	Freedom Blvd.	SE/O Corralitos Rd.	2	9,301	Mar-04	8,066	Mar-97	8,103	Apr-95	7,981	May-94	7,872	May-92
W	Freedom Blvd.	W/O Buena Vista Dr.	2	9,785	Aug-04	7,968	Jul-97	8,103	Apr-95	8,780	Oct-88	8,425	Jul-84
W	Freedom Blvd	N/O Brennan St.	4	16,294	Sep-04	18,242	Sep-01	17,648	Sep-97	17,941	Sep-95	17,657	May-85
A	Freedom Blvd.	N/O Soquel Dr.	2	15,610	Nov-01	14,632	May-93	13,598	Oct-88				
A	Freedom Blvd.	S/O Soquel Dr.	2	16,453	Jul-03	16,573	Nov-98	15,096	Jul-93	12,735	Aug-88		
W	Freedom Blvd	E/O Buena Vista Dr.	4	18,656	Sep-03	17,907	Sep-98	16,819	May-93	16,208	Sep-89	14,938	Oct-88
W	Freedom Blvd	E/O Green Valley Rd.	4	28,129	Oct-04	28,283	Jul-04	28,172	Apr-04	26,108	Jan-04	28,811	Aug-03
W	Freedom Blvd.	N/O Corralitos Rd.	2	8,358	Mar-05	8,834	Mar-04	8,372	Mar-01	6,154	Mar-84		
W	Freedom Blvd.	N/O Green Valley Rd.	4	16,876	May-98								
W	Freedom Blvd.	NE/O Main St.	4	17,991	May-98	13,942	Nov-83						
V	Glen Arbor Rd.	E/O Hwy 9	2	5,798	Jun-04	4,675	Jun-00	4,891	Jun-95	5,606	May-89	4,776	Feb-87
V	Glen Canyon Rd.	E/O Mt.Hermon Rd.	2	4,430	Aug-04	3,772	Aug-95	3,945	Jan-89	3,861	Aug-86		
V	Glen Canyon Rd.	S/O Green Hills Rd.	2	4,187	Sep-04	4,098	Sep-97	1,318	Oct-92	1,646	Jun-86	1,079	Feb-84
V	Glen Canyon Rd.	W/O Branciforte	2	1,729	Feb-04	1,987	Aug-86						
V	Glen Canyon Rd.	N/O Green Hills Rd.	2	1,712	Feb-84								
V	Glenwood Dr.	N/O Scotts Valley Dr.	2	5,825	Oct-04	2,548	Oct-92	2,991	Mar-89	2,940	Aug-87	2,692	Jun-86
V	Glenwood Dr.	N/O Vinehill Dr.	2	2,666	Nov-97	3,323	Dec-96	2,724	Nov-95	2,422	Nov-93	2,466	Oct-90
V	Graham Hill Rd.	SE/O Mt. Hermon Rd.	2	16,106	May-04	16,736	May-99	16,820	Jun-95	13,145	Feb-89	14,843	Aug-86
V	Graham Hill Rd.	N/O Lockewood Lane	2	13,632	Aug-03	13,893	Jul-99	14,679	Jul-95	11,540	Mar-89	10,089	Jan-85
V	Graham Hill Rd.	S/O Sims Rd.	2	12,569	Jul-04	11,796	Jul-03	12,553	Jul-99	11,695	Jul-95	10,573	Aug-89
V	Graham Hill Rd.	S/O Lockewood Lane	2	14,028	Aug-03	13,757	Aug-98	12,577	Apr-93	10,625	Jan-85		
V	Graham Hill Rd.	N/O Mt. Hermon Rd.	4	30,365	Oct-04	31,239	Jul-04	29,962	Apr-04	29,467	Jan-04	30,940	Sep-03
V	Graham Hill Rd.	S/O E. Zayante Rd.	2	14,264	Aug-01								
V	Graham Hill Rd.	S/O Treetop Dr.	2	12,507	Aug-86								
V	Granite Creek Rd.	S/O Navarra Dr.	2	4,249	Jun-04	3,241	Jun-95	5,886	1988	5,345	Aug-87		
V	Granite Creek Rd.	at Hwy 17 Overpass	2	12,250	Feb-05	13,282	Feb-01	9,806	Jan-85				
V	Granite Creek Rd.	E/O Meadow	2	5,389	Jun-86								
V	Granite Creek Rd.	S/O Southwood Dr.	2	631	Dec-86	740	Jan-85						
C	Gray Bears	2710 Chanticleer St.	1	319	Sep-00	365	May-00	370	Apr-00	379	Mar-00		
V	Green Hills Rd.	N/O Glen Canyon Rd.	2	2,116	Feb-01	699	Feb-84						
W	Green Valley Rd.	S/O Pioneer's Rd.	2	3,617	Jun-04	3,707	May-99	5,454	Apr-95	3,901	1988		
W	Green Valley	S/O Freedom Blvd.	4	20,934	Jul-03	20,782	Jul-00	19,996	May-98*	19,345	Jul-97	18,738	Jul-96
W	Green Valley Rd.	N/O Kralj Dr.	4	18,744	May-02	17,001	May-98*	19,345	Jul-97	16,878	May-92		
W	Green Valley	S/O Main St.	4	19,274	Apr-03	16,939	Apr-99	15,940	May-98*	14,723	Apr-95	15,609	Jul-88
W	Green Valley Rd.	N/O Main St.	4	22,744	Jun-03	15,854	Jun-99	17,630	May-98*	15,564	Jun-95	16,197	Jul-88
W	Green Valley Rd.	N/O Holohan Rd	4	18,112	Jul-97	20,575	Sep-95						
C	Gross Rd	E/O Rodeo Gulch Rd	2	1,538	Mar-03								
C	Grove Lane	At RR crossing	2	163	Aug-04								
V	Hacienda Dr.	W/O Scotts Valley Dr.	2	1,979	Aug-87	1,732	Jun-86	1,866	Jan-85				
W	Hames Rd.	E/O Freedom Blvd.	2	1,044	Jun-88	2,601	Dec-86						

AREA*	STREET	CROSS STREET	THRU LANES	MOST RECENT	MONTH/ YEAR	PRIOR ADT	MONTH/ YEAR	PRIOR ADT	MONTH/ YEAR	PRIOR ADT	MONTH/ YEAR	PRIOR ADT	MONTH/ YEAR
W	Harkins Slough	At Hwy 1 Overpass	2	5,321	Dec-97	6,276	Dec-96	5,599	Nov-95	5,687	Nov-93	6,708	Nov-92
W	Harkins Slough	E/O Buena Vista Dr.	2	1,189	Aug-94	639	Apr-84						
W	Harkins Slough	E/O Quiet Meadow	2	2,608	Oct-86								
C	Hill St.	E/O Bay Ave.	2	2,897	Jun-86								
W	Holly St.	E/O Ross Ave.	2	3,526	Mar-00								
W	Holm Rd.	S/O Airport Blvd.	2	3,759	Apr-85								
W	Holm Rd	S/O Anna St.	2	2,861	Apr-05	3,628	Apr-99						
W	Holm Rd.	N/O Anna St.	2	2,917	Apr-99								
W	Holm Rd.	N/O Westgate	2	2,530	Apr-85								
W	Holohan Rd.	E/O Green Valley Rd.	2	17,082	Apr-04	14,886	Apr-99	14,793	Apr-95	12,925	Jun-87	13,092	Mar-89
W	Holohan Rd	W/O Highway 152	2	16,089	Aug-04	17,689	Jul-01	15,840	Jul-97	14,709	Oct-95	12,896	Jul-88
C	Jade St.	E/O 41st Ave.	2	3,797	Jan-85								
V	Jamison Creek	E/O Empire	2	169	Dec-86								
C	Kennedy Dr.	W/O Park Ave.	2	3,477	Apr-05	6,122	Apr-87	3,618	May-85				
V	Kings Village Rd.	N/O Mt. Hermon Rd.	2	4,634	Jan-85								
V	La Madrona	S/O Sims Rd.	2	3,439	Feb-87	2,190	Oct-85						
W	Lake Ave.	N/O Carmel St.	2	5,340	Jan-86	6,020	May-84						
W	Lakeview Rd.	S/O College Rd.	2	4,969	Jun-04	4,480	Jun-97	3,993	Sep-91	3,003	Jul-87		
W	Lakeview Rd.	N/O Highway 129	2	4,313	Jun-97	3,762	Sep-91	2,460	May-85				
W	Larkin Valley Rd.	N/O Buena Vista Dr.	2	1,209	Oct-04	945	Oct-96	1,016	Nov-90	1,002	Aug-88	877	Apr-85
W	Larkin Valley Rd.	S/O Buena Vista Dr.	2	354	Oct-96	295	Nov-90	175	Apr-85				
W	Larkin Valley Rd.	SE/O Mar Monte Ave.	2	1,202	Oct-04	916	Aug-88	711	May-85				
V	Laurel Glen	N/O Old San Jose Rd.	2	839	Dec-86								
W	Lee Rd.	W/O Riverside	2	10,220	Dec-97	11,405	Dec-96	9,615	Nov-95	6043	Oct-93	4,729	Oct-86
W	Lee Rd.	W/O Alvarado St.	2	10,494	May-85								
W	Lee Rd.	S/O Harkins Slough	2	1,190	Apr-85								
W	Lincoln St.	W/O Alvarado St.	2	9,431	Dec-86								
A	Lock Dr.	S/O Club House	2	1,817	Feb-85								
V	Lockwood Ln.	S/O Whispering Pines	2	3,982	Apr-04	3,417	Apr-99	3,393	Jun-95	3,072	Mar-89	2,827	Jan-85
V	Lockwood Ln.	S/O Mt. Hermon Rd.	2	3,399	Jul-93	3,562	Jun-86	3,197	Jan-86				
V	Lockhart Gulch	N/O Mt. Hermon Rd.	2	3,074	Jul-94	2,145	Dec-86	2,523	Jan-86				
W	Loma Prieta	E/O Airport Blvd.	2	4,063	Aug-04	3,859	Aug-00	3,856	Aug-96	3,187	Jul-88	2,383	Jul-84
V	Lompico Rd.	W/O East Zayante	2	2,180	Mar-92	1,792	Dec-85						
C	Lotman	N/O Capitola Rd.	2	1,534	Mar-84								
W	Madison St.	N/O Prospect St.	2	919	Mar-00								
C	Main St.	E/O Porter St.	4	7,897	Sep-88	7,290	Feb-84						
W	Main St.	N/O Riverside	4	16,837	Dec-86	18,814	Nov-83						
W	Main St.	S/O Riverside	4	37,054	Apr-05	31,775	Apr-04						
A	Mar Vista Dr	N/O RR Tracks	2	2,821	Apr-05								
W	Marin St.	W/O Santa Clara St.	2	3,136	Feb-00								

AREA*	STREET	CROSS STREET	THRU LANES	MOST RECENT	MONTH/ YEAR	PRIOR ADT	MONTH/ YEAR	PRIOR ADT	MONTH/ YEAR	PRIOR ADT	MONTH/ YEAR	PRIOR ADT	MONTH/ YEAR
W	Martinelli St	W/O Brewington	2	5,322	Apr-05	5,057	Apr-99						
W	Martinelli St.	W/O East Lake Ave.	2	3,999	Apr-85								
W	Martinelli St.	NE/O Freedom Blvd.	2	5,230	Apr-85								
A	McGregor	N/O Wingspread	2	4,182	Mar-87	3,974	May-84						
W	Molly Wy	at Prospect Ct	2	219	Jun-00								
C	Monterey Av	N/O Lawn St.	2	3,483	May-03								
C	Monterey Ave.	S/O Fanmar Wy.	2	10,046	Jun-84	10,190	Apr-84						
C	Monterey Ave.	W/O Junipero	2	2,858	Jul-00	3,171	Jul-84						
C	Monterey Av	S/O Washburn Ave.	2	4,960	Jun-01	4,841	May-85						
V	Mt. Hermon Rd.	W/O Lockhart Gulch	3	20,076	Mar-04	20,676	Mar-01	22,342	Mar-99	22,437	Jul-97	20,896	Sep-95
V	Mt. Hermon Rd.	N/O Glen Canyon	4	35,493	Jun-04	37,998	Jun-00	33,888	Jun-86	27,992	Jan-85		
V	Mt. Hermon Rd.	at Hwy 17 Overpass	4	15,813	Jan-85								
V	Mt. Hermon Rd.	N/O La Cuesta Rd.	4	37,281	Jun-01	33,138	May-98*	26,400	Jun-92	33,559	Jun-86		
V	Mt. Hermon Rd.	E/O Lockwood Lane	4	29,078	Aug-97	25,937	Mar-92	27,572	Jun-86				
V	Mt. Hermon Rd.	W/O Lockwood Lane	4	23,046	Jun-86								
V	Mt. Hermon Rd.	N/O Scotts Valley	4	33,301	Jul-00	33,691	Jun-93	30,866	Jan-85				
W	Mt Madonna Rd	S/O Gaffey	2	813	Feb-04								
W	Murphy Rd.	S/O Hwy 129	2	1,774	Sep-85								
C	New Brighton Rd	At RR crossing	2	305	Aug-04								
C	Park Ave.	E/O McCormick	2	9,910	Apr-04	7,596	Apr-84						
C	Park Ave.	N/O Hwy 1	4	19,041	Sep-04	20,800	Sep-99	18,743	Sep-86				
C	Park Ave.	S/O McGregor Dr.	2	9,607	Apr-05	6,713	Feb-85						
C	Park Ave.	S/O Soquel Dr.	4	11,900	Jul-97	10,711	Aug-95	10,745	Jul-84				
C	Park Ave.	S/O Subec Ln.	4	15,486	Sep-86								
C	Park Ave	N/O Kennedy Dr	4	12,846	Jul-04	13,176	Jul-96	11,404	Mar-93	10,431	May-86		
C	Paul Sweet Rd.	N/O Brookwood Dr	2	5,018	Aug-86								
W	Pennsylvania	N/O Main St.	2	7,978	Apr-04	7,408	Apr-99	10,139	Apr-95	7,476	Jul-88	6,237	Apr-85
W	Pennsylvania Dr.	S/O Green Valley Rd.	2	7,727	Apr-95	5,175	Apr-85						
C	Porter St.	S/O Main (N/O Hwy	2	25,521	Sep-99	20,529	Oct-98	25,048	Sep-97	26,515	Sep-96	22,953	Sep-95
C	Porter St.	N/O Main St.	2	14,120	Nov-91	15,330	Oct-86	14,673	Oct-85	15,216	Feb-84		
C	Porter St.	S/O Soquel Dr.	4	12,282	Sep-04	12,120	Sep-00	10,203	Sep-96	10,267	Dec-91		
C	Portola Dr.	W/O 41st Ave.	4	15,410	Apr-03	15,373	Apr-99	15,737	Apr-95	13,122	Jul-90	8,045	Apr-88
C	Portola Dr.	E/O 17th Ave.	2	13,077	Jun-03	11,397	Jun-98	10,750	Apr-93	14,136	Sep-87	13,792	Jul-86
C	Portola Dr.	E/O 30th Ave.	4	13,997	Aug-96	13,901	Jul-90						
C	Portola Dr.	W/O 30th Ave.	4	13,795	Jul-84								
C	Portola Dr.	E/O 41st Ave.	2	8,130	Jul-04	7,767	Jul-00	7,851	Jul-96	7,204	Jul-90	7,665	Jul-87
C	Portola Dr.	W/O 36th Ave.	4	7,405	Mar-95								
C	Portola Dr.	W/O 37th Ave.	4	15,690	Mar-95	15,539	Jun-87						
W	Prospect St.	W/O Madison St.	2	1,463	Mar-00								
V	Quail Hollow Rd.	E/O Glen Arbor Rd.	2	2,804	Jun-95								

AREA*	STREET	CROSS STREET	THRU LANES	MOST RECENT	MONTH/ YEAR	PRIOR ADT	MONTH/ YEAR	PRIOR ADT	MONTH/ YEAR	PRIOR ADT	MONTH/ YEAR	PRIOR ADT	MONTH/ YEAR
V	Quail Hollow Rd.	N/O Zayante Rd.	2	2,776	May-05	2,159	Dec-85						
A	Rio Del Mar Blvd	S/O Club House Dr.	4	16,434	Aug-04	8,655	Sep-96	8,544	Aug-91				
A	Rio Del Mar Blvd	N/O Clubhouse Dr.	2	22,699	Jul-03	20,970	Jul-00	20,328	Aug-98	26,511	Jul-95	22,201	Jul-86
A	Rio Del Mar Blvd	S/O Soquel Dr.	2	12,468	Jun-03	11,219	Jun-99	16,469	Jul-95	13,310	Feb-89	11,816	Mar-87
A	Rio Del Mar Blvd	E/O Sumner Ave.	2	8,003	Aug-88	6,405	Mar-85						
A	Rio Del Mar Blvd	N/O Townsend Dr.	2	10,538	Mar-05	8,333	Mar-93						
W	Riverside Dr.	E/O Lee Rd.	2	8,996	Mar-05	18,785	May-98						
C	Robertson St.	S/O Soquel Dr.	2	3,577	Feb-86								
C	Rodeo Gulch Rd	N/O Soquel Dr.	2	2,856	Jun-95	2,727	Jan-87						
C	Rodeo Gulch Rd	S/O Soquel Dr.	2	1,147	Mar-03								
W	Rodriguez St.	N/O W. Beach St.	4	8,899	Nov-00	7,231	Nov-83						
W	Rodriguez St.	S/O W. Lake Ave.	4	10,068	Nov-00	11,314	Dec-86						
W	Rodriguez St	S/O Main St.	2	11,490	Dec-98	12,607	Dec-96	10,395	Apr-85				
C	Rodriguez St.	E/O 17th Ave.	2	1,312	Feb-86								
C	Rodriguez St.	W/O 17th Ave.	2	2,420	Feb-86								
W	Rogge Ln.	S/O Hwy 129	2	2,010	Aug-85								
W	Ross Rd	N/O Holly St.	2	2,894	Feb-00								
V	S.L.V. Jr. High	Inside of Gate	2	903	Sep-95								
A	Saint Andrew Dr.	S/O Club House Dr.	2	1,149	Feb-85								
A	San Andreas Rd.	N/O Seascapes Blvd.	2	11,268	Sep-01	11,668	Jul-97	10,479	Sep-95	9,486	Mar-93	7,062	Nov-86
A	San Andreas Rd.	N/O Bonita Dr.	2	11,338	Jun-03	11,228	Jun-99	10,357	Jun-95	8,753	Jul-89		
W	San Andreas Rd.	W/O Beach Rd.	2	7,553	Sep-96	3,833	Mar-93						
W	San Andreas Rd.	S/O Buena Vista Dr.	2	2,667	Jun-95	2,549	Apr-85						
W	San Andreas Rd.	NW/O Buena Vista	2	3,340	Apr-85								
A	San Andreas Rd.	S/O Seascapes Blvd.	2	7,811	Dec-98	5,367	Mar-93	5,789	Jun-87				
W	San Andreas Rd.	S/O Mar Monte	2	4,314	Sep-04								
W	Santa Clara Ave.	N/O Marin St.	2	2,436	Jan-00								
V	Scotts Valley Dr.	E/O Mt. Hermon Rd.	4	22,005	Apr-04	21,323	Mar-01	21,749	Aug-97	21,510	Mar-93	18,597	Jan-85
V	Scotts Valley Dr.	N/O Bean Creek Rd.	4	20,965	Jul-00	20,925	Aug-97	21,009	Oct-95	18,700	Aug-86	17,843	Jan-85
V	Scotts Valley Dr.	N/O Carbonero Wy	4	14,428	Jun-01	18,260	Jun-86						
V	Scotts Valley Dr.	N/O Erba Ln.	4	18,022	Mar-98								
V	Scotts Valley Dr.	N/O Glenwood Dr.	4	4,272	Jul-94	4,074	Jan-85						
V	Scotts Valley Dr.	N/O Granite Creek	4	16,134	Jun-01	13,776	Jun-86						
V	Scotts Valley Dr.	N/O Victor Sq.	4	15,131	May-93	11,745	Jan-85						
A	Seacliff Dr.	W/O Spreckels Dr.	2	4,545	Apr-86								
A	Searidge Rd.	W/O State Park Dr.	2	5,479	Oct-86								
A	Seascapes Blvd.	E/O Sumner Ave.	2	5,357	May-95	1,930	Mar-87						
A	Seascapes Blvd.	S/O Sumner Ave.	2	2,105	Aug-04								
A	Seascapes Blvd.	W/O San Andreas Rd.	2	8,470	Mar-05	6,372	Mar-93						
A	Shell Dr.	S/O Park Headquarters	2	941	Jul-86								

AREA*	STREET	CROSS STREET	THRU LANES	MOST RECENT	MONTH/ YEAR	PRIOR ADT	MONTH/ YEAR	PRIOR ADT	MONTH/ YEAR	PRIOR ADT	MONTH/ YEAR	PRIOR ADT	MONTH/ YEAR
V	Sims Rd.	E/O Graham Hill Rd.	2	4,140	Apr-99								
V	Sims Rd.	W/O La Madrona Dr.	2	5,639	Oct-99	5,009	Feb-87	4,343	Oct-85				
C	Soquel Ave.	E/O 7Th Ave.	4	23,745	Nov-01	23,974	Oct-99	25,510	Oct-96	24,611	Jul-90	23,607	Apr-88
C	Soquel Ave.	W/O 17Th Ave.	2	18,583	Aug-03	18,703	Aug-98	16,020	Jun-93	16,947	Oct-87		
C	Soquel Ave.	W/O 7Th Ave.	4	15,336	May-98	16,138	Jun-93	16,465	Apr-88				
C	Soquel Ave.	E/O S. Rodeo Gulch	4	5,482	Jul-84								
A	Soquel Dr	E/O Trout Gulch Rd.	2	7,063	Sep-04	8,172	Sep-96	8,811	Oct-90	8,434	Oct-87	8,445	Jul-88
A	Soquel Dr	W/O State Park Dr.	2	20,641	Sep-03	16,863	Sep-98	17,159	Sep-96	17,273	Apr-90	15,254	Mar-88
C	Soquel Dr.	W/O Rodeo Gulch Rd.	2	19,307	Feb-04	21,123	Feb-94	19,743	Jan-88	18,432	Sep-87	15,987	Jan-86
C	Soquel Dr.	W/O Thurber Lane	4	19,922	Aug-03	19,774	Jul-00	21,504	Aug-98	20,459	Jun-93	17,696	Apr-88
A	Soquel Dr.	E/O State Park Dr.	2	20,693	Sep-03	20,122	Sep-00	20,194	Sep-98	17,552	Sep-96	17,445	Aug-90
C	Soquel Dr.	E/O 41st Ave.	4	14,981	Jul-03	15,721	Jul-98	14,022	May-92	14,289	Feb-86		
C	Soquel Dr.	W/O Soquel-SJ Rd.	4	17,708	Jul-03	17,318	Jun-99	16,772	Jul-95	16,632	Nov-89	15,366	Feb-86
A	Soquel Dr.	E/O Cabrillo College	4	16,886	Oct-03	17,139	Aug-98	12,130	Jun-93				
C	Soquel Dr.	E/O Capitola Ave.	4	19,363	Oct-03	18,956	Oct-98	16,233	Oct-96	16,897	Jul-90	18,437	Mar-88
C	Soquel Dr.	E/O Main St.	4	13,775	Sep-03	15,960	Sep-98	12,338	May-93	14,949	Sep-88		
C	Soquel Dr.	W/O Park Ave.	4	15,629	Dec-03	15,240	Nov-98	17,810	Nov-96	16,709	Aug-90	17,817	Mar-88
C	Soquel Dr.	W/O 41st Ave.	4	24,080	Dec-04	24,579	Sep-04	23,494	Jun-04	24,155	Mar-04	21,997	Jan-04
A	Soquel Dr.	W/O Freedom Blvd.	2	2,652	Feb-93								
C	Soquel Dr.	W/O Main St.	4	14,169	Apr-05	16,712	Mar-01	14,633	Mar-88	14,369	Jan-85		
A	Soquel Dr.	E/O Vienna Dr.	2	15,059	Jun-93								
C	Soquel Dr.	E/O Park Ave.	4	20,504	Oct-03	18,190	Nov-00	21,026	Oct-98	24,552	Oct-96	23,538	Aug-90
A	Soquel Dr.	E/O Rio Del Mar	2	2,872	Jul-97	2,890	Feb-92						
A	Soquel Dr.	W/O Rio Del Mar	2	9,996	Jul-01	9,910	Jul-97	9,378	Feb-92	9,899	May-86		
C	Soquel-San Jose Rd	N/O Hilltop Rd.	2	10,471	Jul-04	10,174	Jul-00	8,178	Sep-96	9,819	Aug-90	9,753	Jul-84
C	Soquel-San Jose Rd.	N/O Laurel Glen Rd.	2	2,946	Dec-86								
C	Soquel-San Jose Rd.	S/O Laurel Glen Rd.	2	3,590	Dec-86								
C	Soquel-San Jose Rd.	S/O Summit Rd.	2	4,735	May-05	5,070	May-04	3,181	Jan-86				
V	South Navarra Dr.	S/O Granite Creek	2	1,080	Jan-85								
A	Spreckles Dr.	N/O Forest Dr.	2	4,275	Mar-01	7,748	Mar-87	7,247	Mar-85				
A	Spreckles Dr.	S/O Soquel Dr.	2	4,508	Feb-86								
A	Spreckles Dr.	N/O Treasure Island	2	7,934	Nov-00	3,993	Jul-85						
W	Stanford St.	N/O Freedom Blvd.	2	2,312	Jul-88	2,108	Apr-85						
A	State Park Dr.	At RR crossing	2	10,721	Aug-04								
A	State Park Dr.	S/O Highway 1	2	13,677	Aug-04	11,895	Jul-00	11,895	Jun-00	14,819	Jun-86		
A	State Park Dr.	S/O Soquel Dr.	2	21,464	Jun-03	23,640	Jun-99	24,851	Dec-97	18,876	Jul-95		
A	State Park Dr.	S/O Searidge Rd.	2	10,882	Apr-00	9,266	Oct-86						
C	Stockton Ave.	At the bridge	2	17,225	Apr-05	16,955	Jun-84	18,408	Apr-84				
V	Summit Rd.	W/O Old SC Hwy	2	7,579	Feb-01	5,282	Feb-85						
V	Summit Rd.	E/O Old SC Hwy	2	2,070	Feb-01	5,424	Feb-85						

AREA*	STREET	CROSS STREET	THRU LANES	MOST RECENT	MONTH/ YEAR	PRIOR ADT	MONTH/ YEAR	PRIOR ADT	MONTH/ YEAR	PRIOR ADT	MONTH/ YEAR	PRIOR ADT	MONTH/ YEAR
A	Sumner Ave.	W/O Clubhouse Dr.	2	2,825	Jun-95	1,563	Mar-85						
A	Sumner Ave.	SE/O Clubhouse Dr.	2	1,265	Mar-87	2,029	Mar-85						
A	Sumner Ave.	E/O Rio Del Mar Blvd	2	2,605	Mar-93	2,024	Mar-85						
A	Sumner Ave.	W/O Seascape Blvd.	2	3,923	Sep-96	3,149	Aug-91						
A	Sunset Beach Rd.	S/O San Andreas Rd.	2	1,551	Jul-86								
A	Sunset Way	S/O Park Headquarters	2	552	Jul-86								
A	Treasure Island Wy	S/O Spreckels Dr.	2	4,921	Mar-85								
A	Trout Gulch Rd.	S/O Cathedral Dr.	2	11,169	Aug-01	11,194	Aug-96	7,209	Jul-85				
W	Tuttle Ave.	W/O East Lake Ave.	2	3,881	Apr-85								
W	Union St.	SE/O East Beach St.	2	7,784	May-85								
A	Valencia Dr.	E/O Aptos School Rd.	2	3,661	Oct-97	3,308	Oct-96	3,971	Oct-95	3,130	Nov-86	3,180	Oct-85
V	Vine Hill School Rd.	S/O Hwy 17	2	667	Jan-85								
C	Walnut St.	W/O Daubenbiss Ave	1	3,318	Feb-05								
C	Walnut St.	W/O Porter St.	1	3,377	Feb-05								
C	Daubenbiss Ave.	N/O Walnut St.	2	768	Feb-05								
W	W. 5th St.	W/O Main St.	2	4,263	Nov-83								
V	West Zayante	N/O East Zayante Rd.	2	925	Feb-85								
C	Wharf Rd	S/O Capitola Rd.	2	9,228	Apr-04	8,399	Apr-01	7,823	Apr-86				
C	Wharf Rd	N/O Capitola Rd.	1	764	Apr-04								
V	Whispering Pines	E/O Mt. Hermon Rd.	2	2,745	Jan-86								
W	Winding Way	W/O Brightview Ct.	2	871	Feb-00								

**Misc. Counts in the City of Santa Cruz** (Partial listing of 24 hour count data collected by the City of Santa Cruz. For additional updated data, visit <http://www.ci.santa-cruz.ca.us/pw/trafeng/counts.html>.)

SC	Alta Ave.	w/o Woodrow Ave	2	381	Aug-00								
SC	Anthony St.	at Escalona Dr.	2	484	Aug-00								
SC	Bay St.	S/O High St.	4	19,169	Apr-03	14,329	Apr-02	13,740	Apr-98				
SC	Bay St.	N/O Escalona Dr.	4	13,284	1998								
SC	Bay St.	S/O Escalona Dr.	2	16,710	Apr-04								
SC	Branciforte Dr.	N/O Granite Creek	2	1,608	Dec-86								
SC	Broadway St.	W/O Ocean St.	2	12,464	Apr-97								
SC	Broadway St.	E/O Ocean St.	2	13,712	Apr-02								
SC	California	at Acadia Ave	2	3,363	Feb-00								
SC	Chestnut St.	S/O Mission St.	4	9,855	Mar-97	9,900	Jun-94						
C	Eaton St.	W/O Lake Ave.	2	20,287	May-84	20,912	Aug-81						
SC	Empire Grade	W/O Western Dr.	2	12,175	Nov-03	11,227	Nov-99	10,025	Nov-88	8,582	Oct-86	7,895	Nov-85
SC	Empire Grade	S/O Felton-Empire	2	1,094	Dec-86								
SC	Empire Grade	S/O Heller Dr.	2	9,372	Oct-95	9,721	Nov-93						
SC	Empire Grade	N/O Heller Dr.	2	2,178	Jun-84								
SC	Empire Grade	S/O Waldorf School	2	3,222	Sep-01								

AREA*	STREET	CROSS STREET	THRU LANES	MOST RECENT	MONTH/ YEAR	PRIOR ADT	MONTH/ YEAR	PRIOR ADT	MONTH/ YEAR	PRIOR ADT	MONTH/ YEAR	PRIOR ADT	MONTH/ YEAR
SC	Encinal St.	at Post St.	2	10,341	Sep-97	8,700	1994						
SC	Encinal St.	W/O River St	2	5,506	Oct-99								
SC	Escalona Dr.	at Miramar Dr.	2	877	Aug-00								
SC	Front St.	N/O Laurel St.	2	14,121	Apr-04								
SC	Glenn Coolidge	at High St	2	13,408	Oct-00								
SC	Heller Dr	at Empire Grade	2	13,620	Oct-00								
SC	High St.	E/O Bay Dr.	2	9,958	Apr-98								
SC	High St.	W/O Bay Dr	2	12,751	Apr-04								
SC	King St.	E/O Bay St.	2	7,464	Oct-02	8,025	Feb-00	8,126	Jul-97	7,100	1994		
SC	Laurel St.	NW/O Blackburn St.	2	18,058	Nov-03	18,426	Nov-98						
SC	Laurel St.	E/O Front St.	2	21,754	Dec-04	31,514	Dec-00	27,959	Dec-98				
SC	Laurent St	at Mission St	2	388	Aug-00								
SC	Mesa Ln.	at King St	2	330	Apr-00								
SC	Mission St.	at Baldwin St.	4	28,578	Feb-00								
SC	Morrissey Blvd.	N/O Parnell St.	4	17,405	Oct-97								
SC	Morrissey Blvd.	N/O Soquel Ave.	4	17,837	Aug-04	19,906	Aug-03	21,219	Aug-00	17,085	Aug-98	18,016	Aug-97
SC	Murray St.	E/O Seabright Ave.	2	21,862	Aug-01	23,044	Aug-00	21,115	Aug-97	20,000	1994		
SC	Ocean St.	N/O Coloma St	4	35,505	Jul-04								
SC	Ocean St.	S/O Broadway St.	4	9,239	May-98	11,613	Nov-97						
SC	Ocean St.	S/O Jewell St.	2	13,607	Dec-97	10,900	1994						
SC	Ocean St.	N/O Water St.	4	19,362	Jul-03	24,101	Oct-00	20,541	Jul-98				
SC	Plymouth St.	S/O El Rancho	2	1,344	Apr-86								
SC	River St.	N/O N. Pacific Ave.	2	18,129	Jun-04	15,089	May-98						
SC	River St.	S/O N. Pacific Ave.	2	9,473	Apr-99								
SC	Riverside Ave.	S/O San Lorenzo Ave.	4	22,577	Jul-03	15,089	May-98						
SC	Seabright Ave.	N/O Windsor St.	2	8,858	Mar-01	10,125	Jun-97	9,000	1994				
SC	Soquel Ave.	E/O Ocean St.	4	12,355	Aug-99								
SC	Soquel Ave.	W/O Ocean St.	4	9,544	Mar-04								
SC	Soquel Ave.	E/O Pine St.	2	16,732	Jun-02	11,398	Feb-99	10,780	Jun-98				
SC	Soquel Ave.	E/O Seabright Ave.	4	19,111	Feb-97	17,800	1994						
SC	Soquel Ave.	W/O Park Way	4	31,267	Apr-04	29,588	Mar-03						
SC	Washington St.	N/O Beach St.	2	11,460	Mar-97	11,300	1994						
SC	Washington St.	at Laurel St	2	1,114	Jan-00								
SC	Water St.	E/O Branciforte Ave.	4	20,474	Nov-03	12,022	Dec-98						
SC	Water St.	E/O Ocean St.	4	23,996	Nov-04	23,196	Oct-98						
SC	Water St.	E/O Stanford Ave	2	32,166	Nov-04								
SC	Water St.	W/O Ocean St.	4	28,123	Sep-03	26,517	Sep-98						
SC	West Cliff Dr.	S/O Beach St.	2	18,755	May-04	16,921	Oct-97	13,400	1994				
SC	West Cliff Dr.	at Swanton Bl	2	1,221	Aug-00								
SC	Western Dr	at Wavecrest	2	4,727	Oct-00								

AREA*	STREET	CROSS STREET	THRU LANES	MOST RECENT	MONTH/ YEAR	PRIOR ADT	MONTH/ YEAR	PRIOR ADT	MONTH/ YEAR	PRIOR ADT	MONTH/ YEAR	PRIOR ADT	MONTH/ YEAR
SC	Windham St	at Caledonia	2	2,491	Nov-00								

**Misc. Counts on State Routes** (Data collected by Caltrans data - Additional info available at <http://www.dot.ca.gov/hq/traffops/saferestr/trafdata/>)

W	East Beach St.	W/O Union St.	2	7,000	Jun-05	12,000	Jun-96	10,100	Sep-91				
W	East Lake Av/152	N/O Eaton Ave.	2	15,399	Oct-87	14,464	Apr-85						
W	Hecker Pass/152	S/O Holohan	2	13,300	2003	13,300	2002	12,500	1998	13,903	Sep-83		
W	Hecker Pass/152	N/O Holohan	2	11,000	2003	11,000	2002	11,000	1998	18,251	Sep-83		
W	Lincoln St.	N/O East Beach St.	2	8,000	2003	11,400	Apr-96	10,700	Jun-95				
W	Main St/152	E/O Freedom Blvd.	4	30,000	2003	30,000	2002	24,300	2001	24,300	2000	23,685	Jun-99
W	Main St/152	E/O Green Valley Rd.	4	27,000	2003	27,000	2002	24,000	2001	24,000	2000	20,600	1997
W	Main St/152	E/O Highway 1	4	25,500	2003	25,500	2002	23,000	2001	23,000	2002	19,600	1997
W	Main St/152	E/O Rodriguez St.	4	27,000	2003	27,000	2002	24,000	2001	24,000	2000	19,200	1996
W	Riverside Dr/129	N/O Lincoln St.	2	20,000	2003	14,249	Apr-85						
W	Riverside Dr/129	E/O Main St.	2	25,000	2003	23,500	2002	23,500	2001	23,500	2000		
W	Riverside Dr/129	W/O Main St.	2	18,400	2003	17,300	2002	17,300	2001	17,300	2000	7,333	Nov-83
SC	Highway 1	NW/O Shaffer Rd	2	12,300	2003	12,500	1998	9,502	Jun-86				

**\*AREA:**

A = Aptos, La Selva Beach, Rio del Mar      V = Scotts Valley, San Lorenzo Valley,  
C = Capitola, Live Oak, Opal Cliffs, Soquel    W = Watsonville, Freedom  
SC = Santa Cruz

\\Rtcserv1\Shared\RTP\2004-05 RTP\DocText\FinalAppen\ADTs.xls]apdx b table 1